



EXTENT OF NON LISTED ARCHES TO SOUTH AND WEST OF LISTED VIADUCT TO BE REMOVED IS SHADED YELLOW.



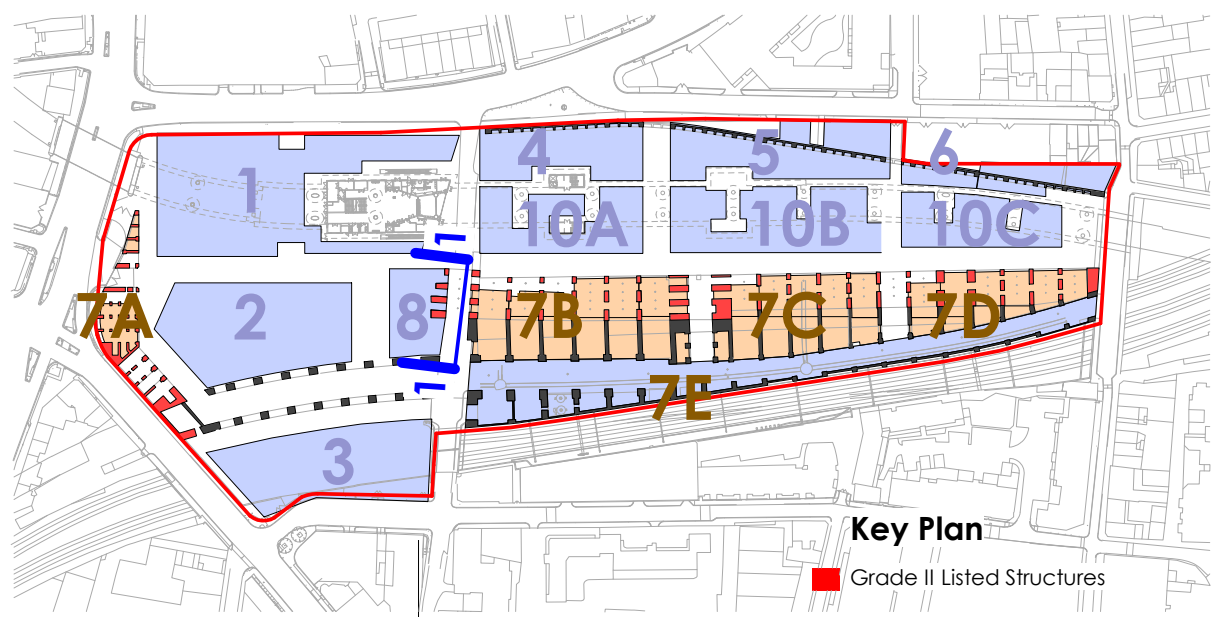
NON-LISTED STRUCTURES MASKING THE LISTED CROSS ARCHES TO BE REMOVED ARE SHADED YELLOW.



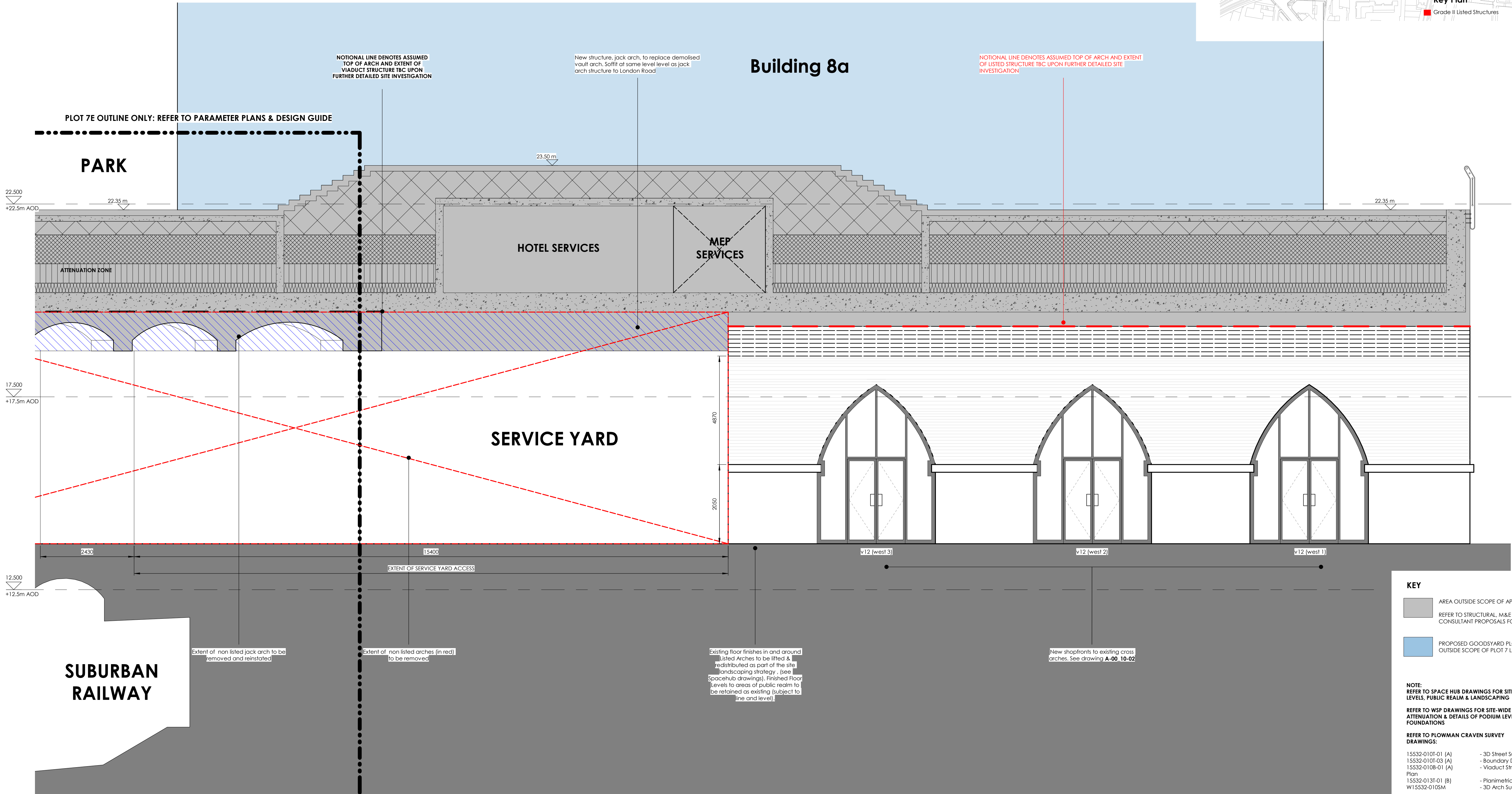
NON-LISTED STRUCTURES MASKING THE LISTED CROSS ARCHES TO BE REMOVED IS SHADED YELLOW.



EXTENT OF NON LISTED ARCH TO BE DEMOLISHED HIGHLIGHTED IN YELLOW



Key Plan  
Grade II Listed Structures



KEY

- AREA OUTSIDE SCOPE OF APPLICATION
- REFER TO STRUCTURAL, M&E & LANDSCAPE CONSULTANT PROPOSALS FOR DETAILS
- PROPOSED GOODSYARD PLOTS OUTSIDE SCOPE OF PLOT 7 LBA

NOTE:  
REFER TO SPACE HUB DRAWINGS FOR SITE-WIDE LEVELS, PUBLIC REALM & LANDSCAPING

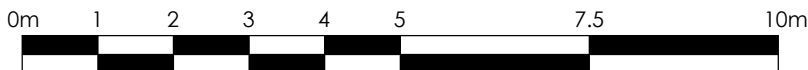
REFER TO WSP DRAWINGS FOR SITE-WIDE ATTENUATION & DETAILS OF PODIUM LEVEL FOUNDATIONS

REFER TO PLOWMAN CRAVEN SURVEY DRAWINGS:

- 15532-010T-01 (A) - 3D Street Survey
- 15532-010T-03 (A) - Boundary Drawing
- 15532-010B-01 (A) - Viaduct Structure Plan
- 15532-013T-01 (B) - Planimetric Survey
- W15532-010SM - 3D Arch Survey

FOR DETAIL OF ARCHES REFER TO:  
KMH HERITAGE STATEMENT & ALAN BAXTER CONDITION SURVEY

1 Plot 7B63 - Proposed Braithwaite Arches West Elevation  
1 : 50



Do not scale this drawing  
Do not derive dimensions from digital media

Rev	Date	Drawn By	Checked By	Rev	Date	Revision Notes	Drawn By	Checked By	Rev	Date	Revision Notes	Drawn By	Checked By	Drawing Status:	Suitability:	Drawing No:	Rev:
P1	16.09.2019	PG	KF											PLANNING FOR APPROVAL	S1	BGY-FBA-00-XX-DR-A-00_10-7B63	P2
P2	04.02.2020	CE	KF			ISSUED FOR PLANNING DRAWING AMENDED TO ALLOW FOR ROAD SAFETY IMPROVMENTS TO SERVICE YARD.								The Goodsyards	3465		
Drawing Title: Plot 7B - Proposed Elevation Sheet 3														© Drawing & Design Copyright of:			
Date: April 19														FAULKNERBROWNS ARCHITECTS			
Scale: As indicated														Faulkner Browns LLP Osborn House Northumbrian Way Killingworth Newcastle upon Tyne NE12 6DW T+4400191 2683007 F+4400191 2478132			
Drawn By: CE														Checked By: KF			